



e-future

DISCOVERY

3.1



Contents

The World

Discover in Reading

Unit 1	Maps	6
Unit 2	Countries of the World	12
Unit 3	Languages of the World	18
Unit 4	Country Flags	24
	Review 1	30

- **What** do maps show?
- **What** countries are there in the world?
- **What** languages do people speak?
- **What** are on country flags?

Jobs

Discover in Reading

Unit 5	Helpful Dentists	34
Unit 6	Different Artists	40
Unit 7	Amazing Farmers	46
Unit 8	Thank You, Teachers!	52
	Review 2	58

- **How** do dentists help people?
- **What** kinds of artists are there?
- **What** do farmers do on their farms?
- **What** do teachers teach?

Health

Discover in Reading

Unit 9	Ouch!	62
Unit 10	Achoo!	68
Unit 11	Better Yet?	74
Unit 12	Sleeping Well	80
	Review 3	86

- **Where** do people hurt?
- **How** do you feel when you have a cold?
- **How** can people get better from a cold?
- **How** do you get ready for bed?

Fun & Games

Discover in Reading

Unit 13	Checkers	90
Unit 14	Going Fast	96
Unit 15	Jigsaw Puzzles	102
Unit 16	Playground Fun	108
	Review 4	114

- **How** do you play checkers?
- **What** kinds of races are there?
- **How** do you do a jigsaw puzzle?
- **What** equipment is on playgrounds?



The World

Unit 1

Maps

Discover

What

Unit 2

Countries of the World

Discover

What

Unit 3

Languages of the World

Discover

What

Unit 4

Country Flags

Discover

What

Unit 1

Maps



Discover
in the Picture

The family is on _____ together.

They are looking at a _____ on the street.

They are hungry. They are looking for a _____.

restaurant

map

vacation

Key Words

A Listen and repeat. ▶ 01

1



map

2



world

3



ocean

4



road

5



town

6



supermarket

B Look and match.

1



world

ocean


2



maps

supermarket

3



town

road

4



5



6



ARCTIC OCEAN

Maps

▶ 02



Different **maps** show different things.

This is a **world** map.

It shows **oceans** like the Pacific and Atlantic.

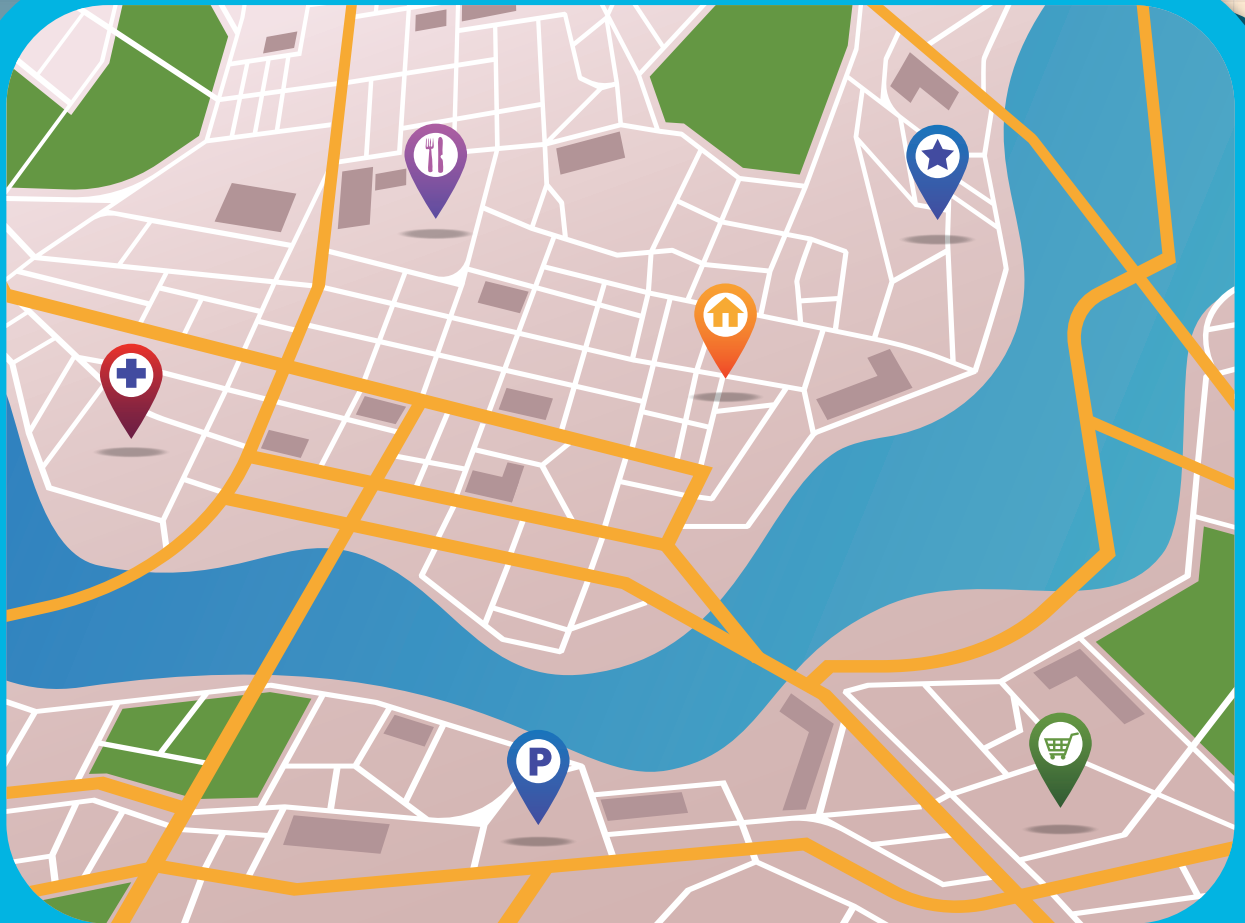
It shows countries like Canada and Brazil.

It shows big cities like New York and Paris.

People can learn about the world with world maps.

Let's Discover

What do maps show?



This is a **road** map.

It shows roads in cities or **towns**.

It shows places like parks and hospitals.

It shows stores like **supermarkets** and restaurants.

People can find places with road maps.

Check
Reading
Fluency

Comprehension

A Read and circle.

1 This passage is about _____.

a oceans

b maps

c cities

2 A world map shows _____.

a countries

b hospitals

c roads

3 A road map shows _____ in cities or towns.

a



oceans

b



the world

c



roads

B Choose and write.

maps

supermarkets

world

show

1 Different maps _____ different things.

2 A _____ map shows oceans, countries, and big cities.

3 A road map shows stores like _____ and restaurants.

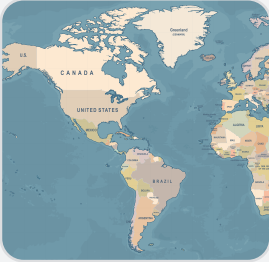
4 People can find places with road _____.

Graphic Summary

● Choose and write.

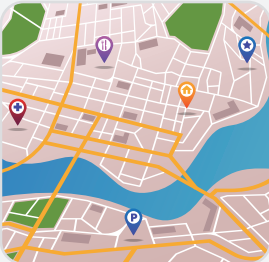
What Do Maps Show?

1



A world map shows _____ like the Pacific and Atlantic.
It shows countries like Canada and Brazil.
It shows big _____ like New York and Paris.

2



A road map shows roads in cities or _____.
It shows _____ like parks and hospitals.
It shows stores like supermarkets and restaurants.

towns

oceans

places

cities

Grammar Practice

● Circle and write.

1

map / maps

This is a world _____.

2

show / shows

A world map _____ big cities like New York.

3

learn / learns

People can _____ about the world with world maps.

4

at / with

People can find places _____ road maps.